





3101

1 inch equals 150 feet

Map Created by  
City of Cedar Rapids  
IT-GIS Division  
June 10, 2008

# Rompot

## Legend

-  Building
  -  Cedar River
- FEMA 1991 Q-3 Flood Zones**
- ZONE**
-  100 Year
  -  500 Year

